

R:\MDW0867 - Clonalee Flood Relief Scheme\6.0 Drawings\DG00000 (Planning Application)\MDW0867-RPS-00-XX-DR-T-DG3100 Series.dwg

CROSS SECTION DETAILS KEY

EXISTING GROUND LEVEL
EXISTING ROADWAY
EXISTING WATERMAIN (GPR Survey)

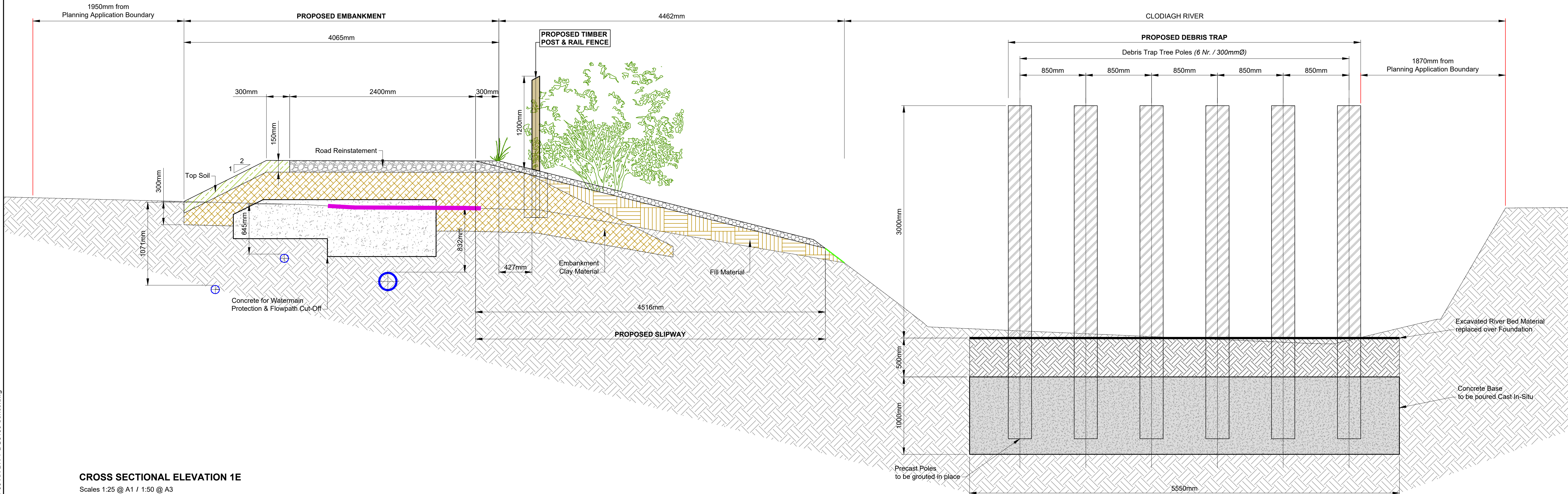
CO. LAOIS

Clonalee -
BRITTAS WOOD

CROSS SECTION LOCATION -
DEBRIS TRAP

Scales 1:250 @ A1 / 1:500 @ A3

5m SCALE 1:250




CROSS SECTIONAL ELEVATION 1E

Scales 1:25 @ A1 / 1:50 @ A3

NOTE:
• Refer to Plan -DG3103 for Debris Trap

SECTION 1E - AREA 1 DEBRIS TRAP ARRANGEMENT

Client



Laois County Council
Aras an Chontae, Portlaoise, Co. Laois

General Notes

(i) Hard copies, dwf and pdf will form a controlled issue of the drawing. All other formats (dwg etc.) are deemed to be an uncontrolled issue and any work carried out based on these files is at the recipients own risk. RPS will not accept any responsibility for any errors from the use of these files, either by human error by the recipient, listing of the un-dimensioned measurements, compatibility with the recipients software, and any errors arising when these files are used to aid the recipients drawing production, or setting out on site.


(ii) DO NOT SCALE, use figured dimensions only.

(iii) This drawing is the property of RPS, it is a project confidential classified document. It must not be copied used or its contents divulged without prior written consent. The needs and expectations of client and RPS must be considered when working with this drawing.

(iv) Information including topographical survey, geotechnical investigation and utility detail used in the design have been provided by others.

(v) All Levels refer to Ordnance Survey Datum, Malin Head.

Rev	Date	Chk	Amendment / Issue	App
C01	21/05/25	DR/BC	Authorised & Accepted (PLANNING APPLICATION)	

 A TETRA TECH COMPANY	Model File Identifier
---	-----------------------

Scale As Shown @ A1 As Shown @ A3	Project CLONASLEE FLOOD RELIEF SCHEME Planning Application
Created on 29/07/2024	Title AREA 1 DEBRIS TRAP - CROSS SECTIONAL ELEVATION
Sheets 04 of 06	

File Identifier MDW0867-RPS-00-XX-DR-T-DG3100 Series.dwg	Drawing No. MDW0867-RPS-00-XX- DR-T-DG3104.dwg	Status A1	Rev C01
---	--	---------------------	-------------------